












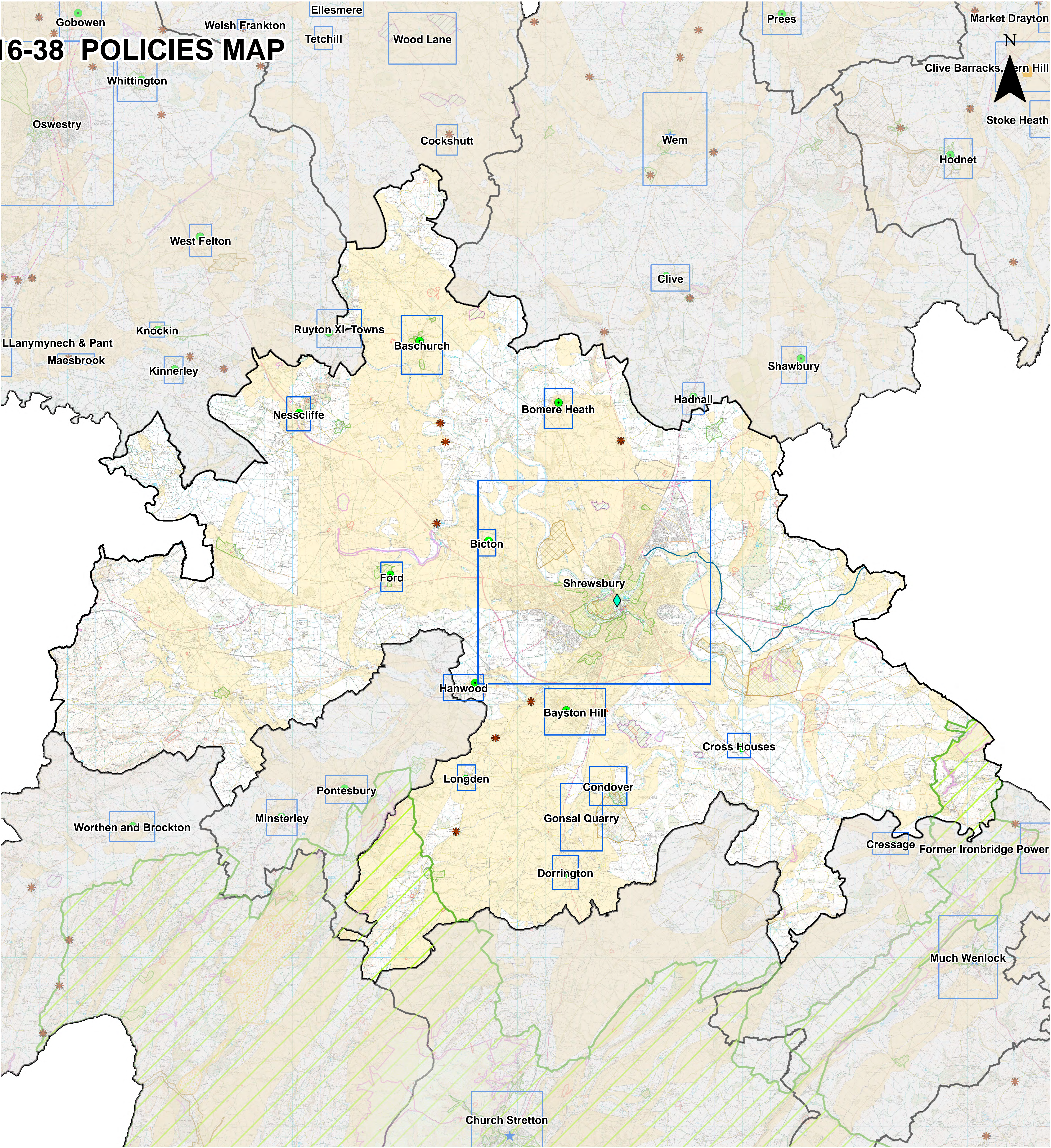
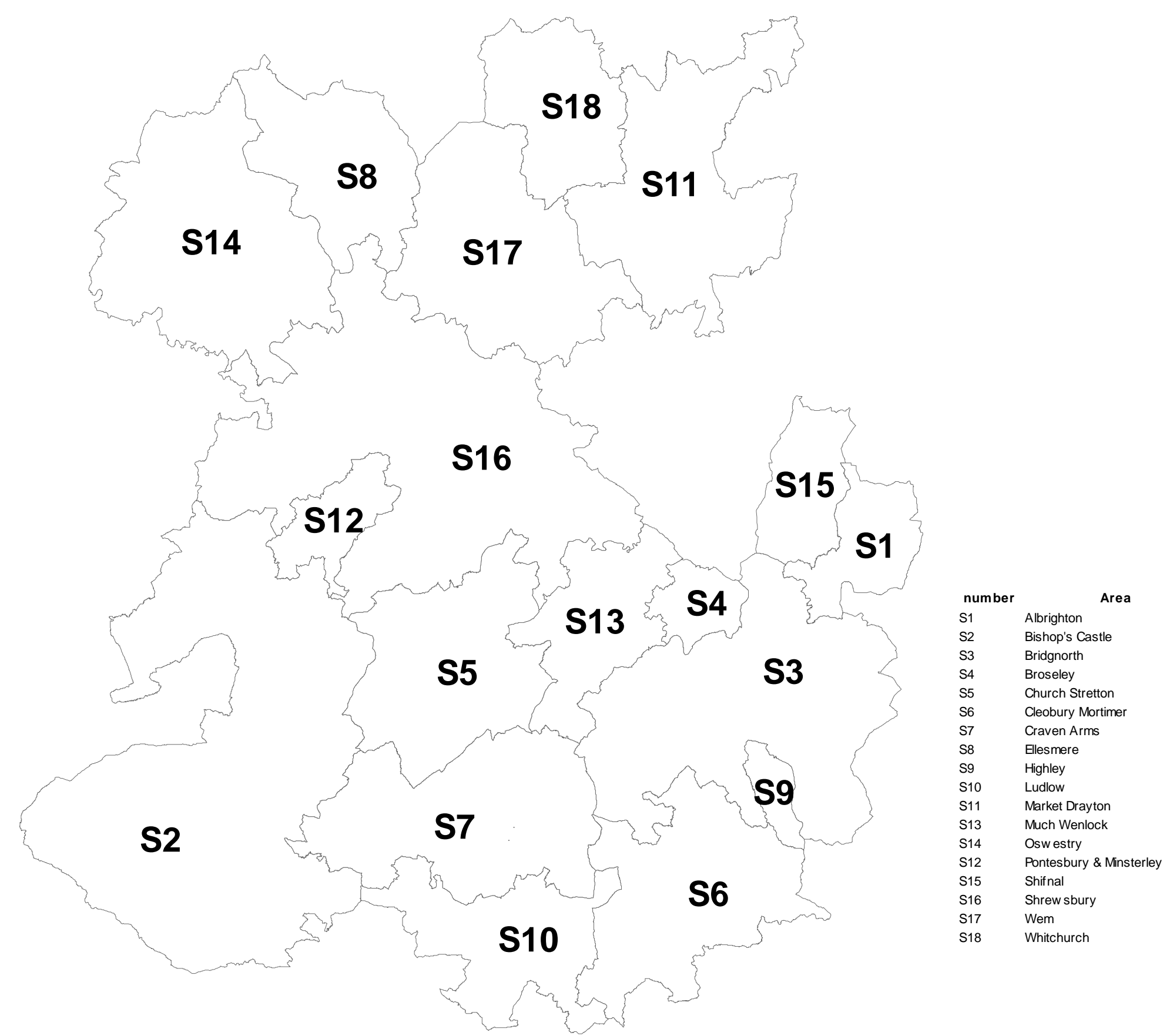


SHROPSHIRE COUNCIL LOCAL PLAN 2016-38 POLICIES MAP

S16 Shrewsbury Place Plan Area

Insets for Shresbury Place Plan Area

-  Shrewsbury see S16 Shrewsbury Town
-  Baschurch
-  Bayston Hill
-  Bickton
-  Bomere Heath
-  Condover
-  Cross Houses
-  Dorrington
-  Ford
-  Gonsal Quarry
-  Hanwood
-  Longden
-  Nesscliffe



KEY

Local Plan 2016-38

- Strategic Settlements
- Strategic Site
- Local Plan Housing Allocation
- Local Plan Employment Allocation
- Local Plan Mixed Allocation
- Future Direction of Growth
- Protected Employment Land
- Proposed North West Relief Road
- Canal Line
- Safeguarded Land
- Development Boundary
- Town Centres
- Primary Shopping Area
- Place Plan Area
- Inset
- Broad Location for Sports Facility

Hierarchy of Settlements

- Strategic Site
- Strategic Settlements
- Strategic Centre
- Principal Centres
- Key Centres
- Community Hubs
- Community Cluster

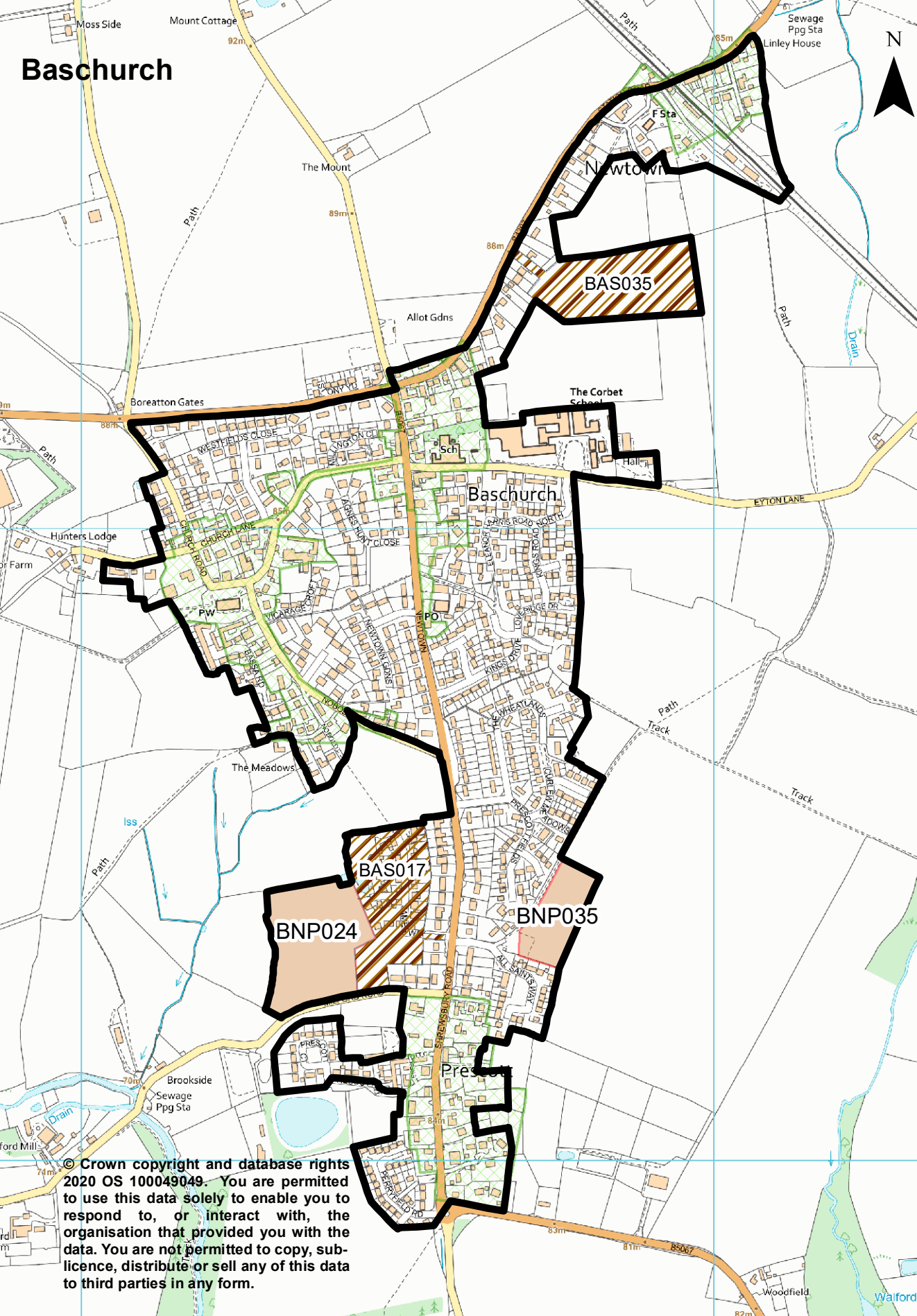
Saved SAMDev

- Saved SAMDev Employment Allocation
- Saved SAMDev Housing Allocation
- Saved SAMDev Mixed Allocations
- Saved SAMDev Sustainable Urban Extensions
- Saved Mineral Sites
- Key Area of Change

Other Information

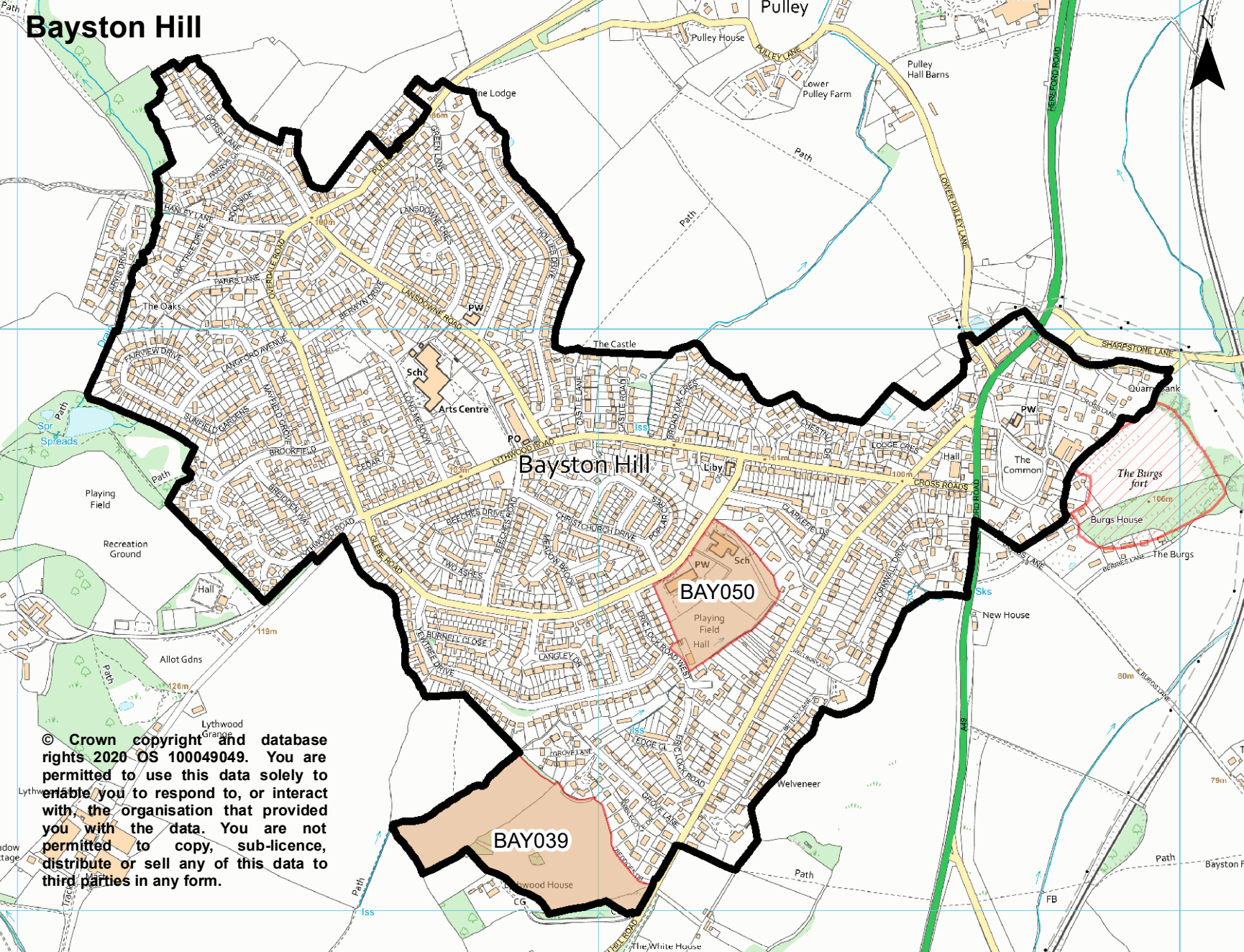
- Conservation Areas
- Registered Battlefields
- Registered Parks and Gardens
- Scheduled Monuments
- World Heritage Sites
- Ramsar Sites
- Special Areas of Conservation
- Sites of Special Scientific Interest
- Shropshire Hills Area of Outstanding Natural Beauty
- Green Belt

Baschurch



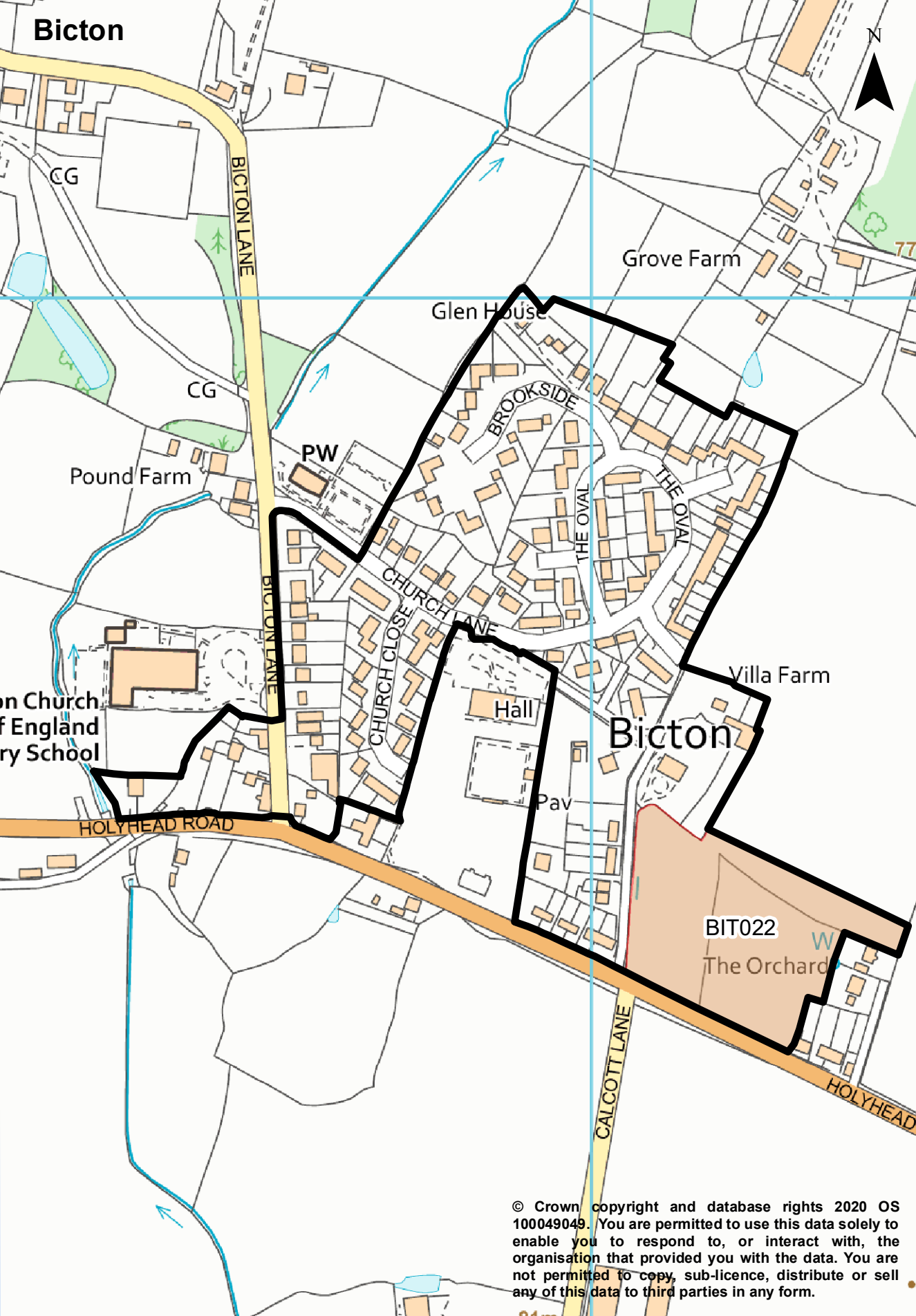
© Crown copyright and database rights 2020 OS 100049049. You are permitted to use this data solely to enable you to respond to, or interact with, the organisation that provided you with the data. You are not permitted to copy, sub-licence, distribute or sell any of this data to third parties in any form.

Bayston Hill

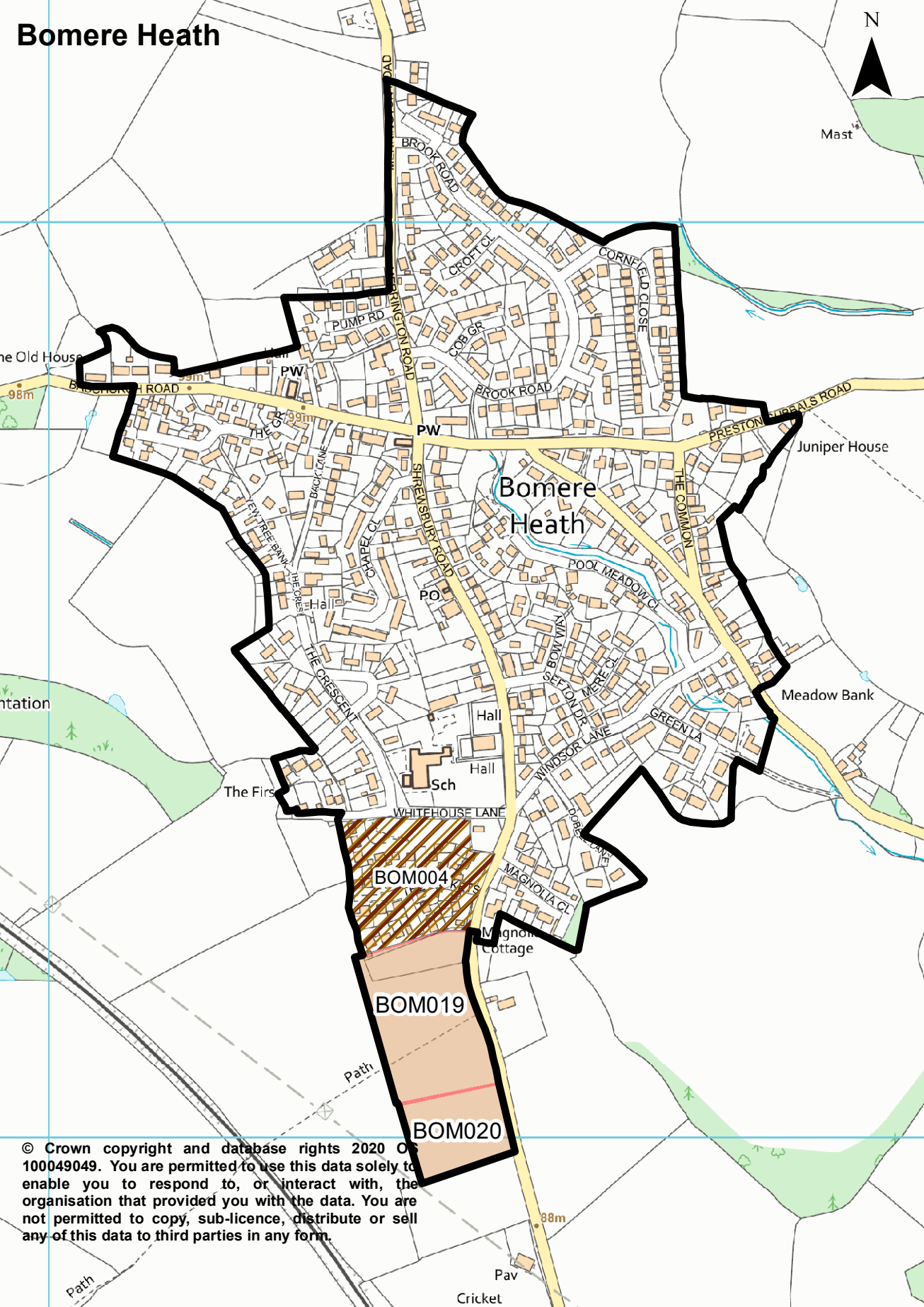


© Crown copyright and database rights 2020 OS 100049049. You are permitted to use this data solely to enable you to respond to, or interact with, the organisation that provided you with the data. You are not permitted to copy, sub-licence, distribute or sell any of this data to third parties in any form.

Bicton

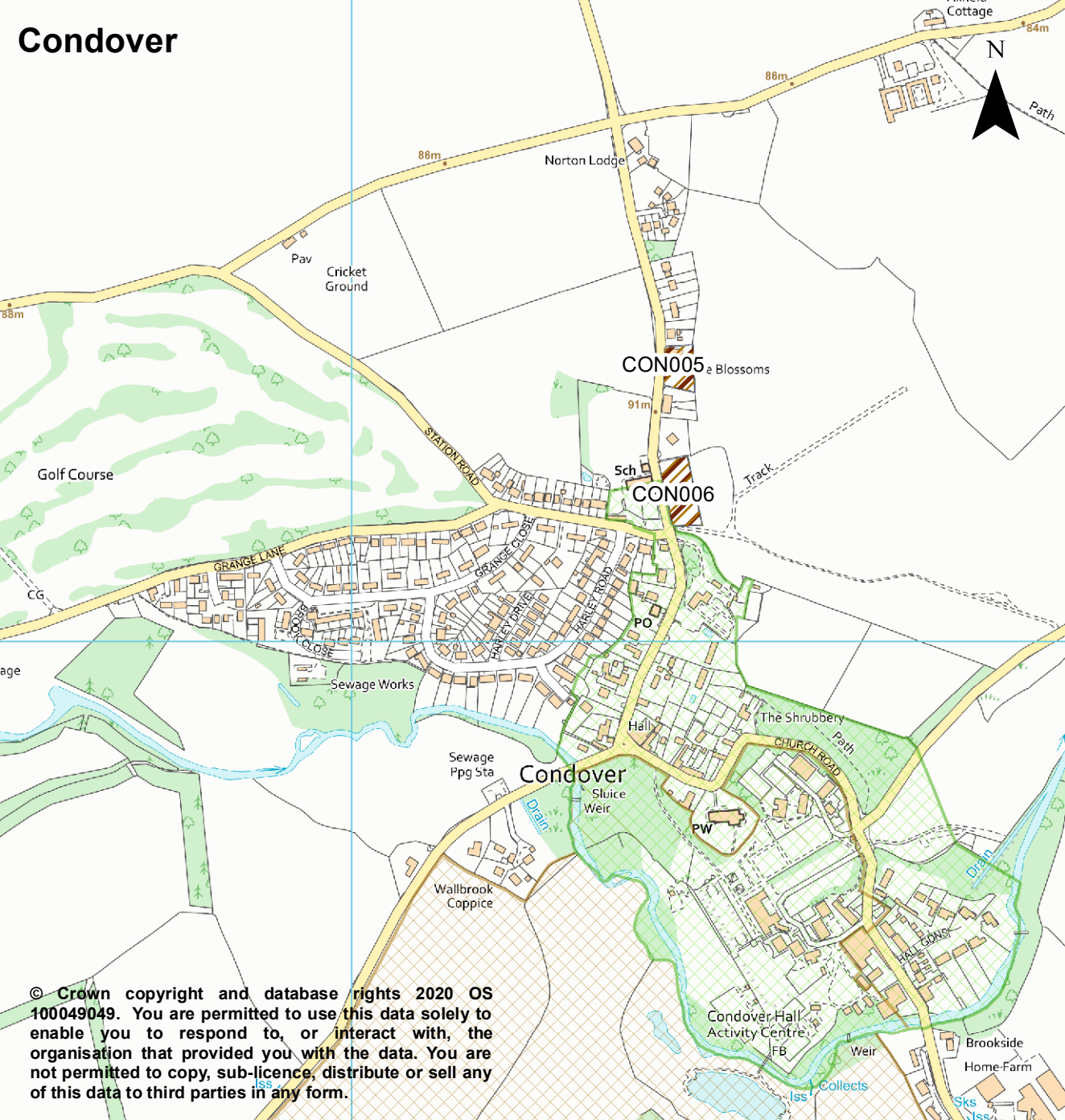


Bomere Heath



© Crown copyright and database rights 2020 OS 100049049. You are permitted to use this data solely to enable you to respond to, or interact with, the organisation that provided you with the data. You are not permitted to copy, sub-licence, distribute or sell any of this data to third parties in any form.

Condover



© Crown copyright and database rights 2020 OS 100049049. You are permitted to use this data solely to enable you to respond to, or interact with, the organisation that provided you with the data. You are not permitted to copy, sub-licence, distribute or sell any of this data to third parties in any form.

Cross Houses



A diagram showing a road layout. A dashed line indicates a distance of 64m from a point on the road to a building labeled 'ESS'. The road is labeled 'Cronkhill Bank'.

Anslow
Wood

Workhouse
Wood

~~Cross Houses~~

PO



Hall

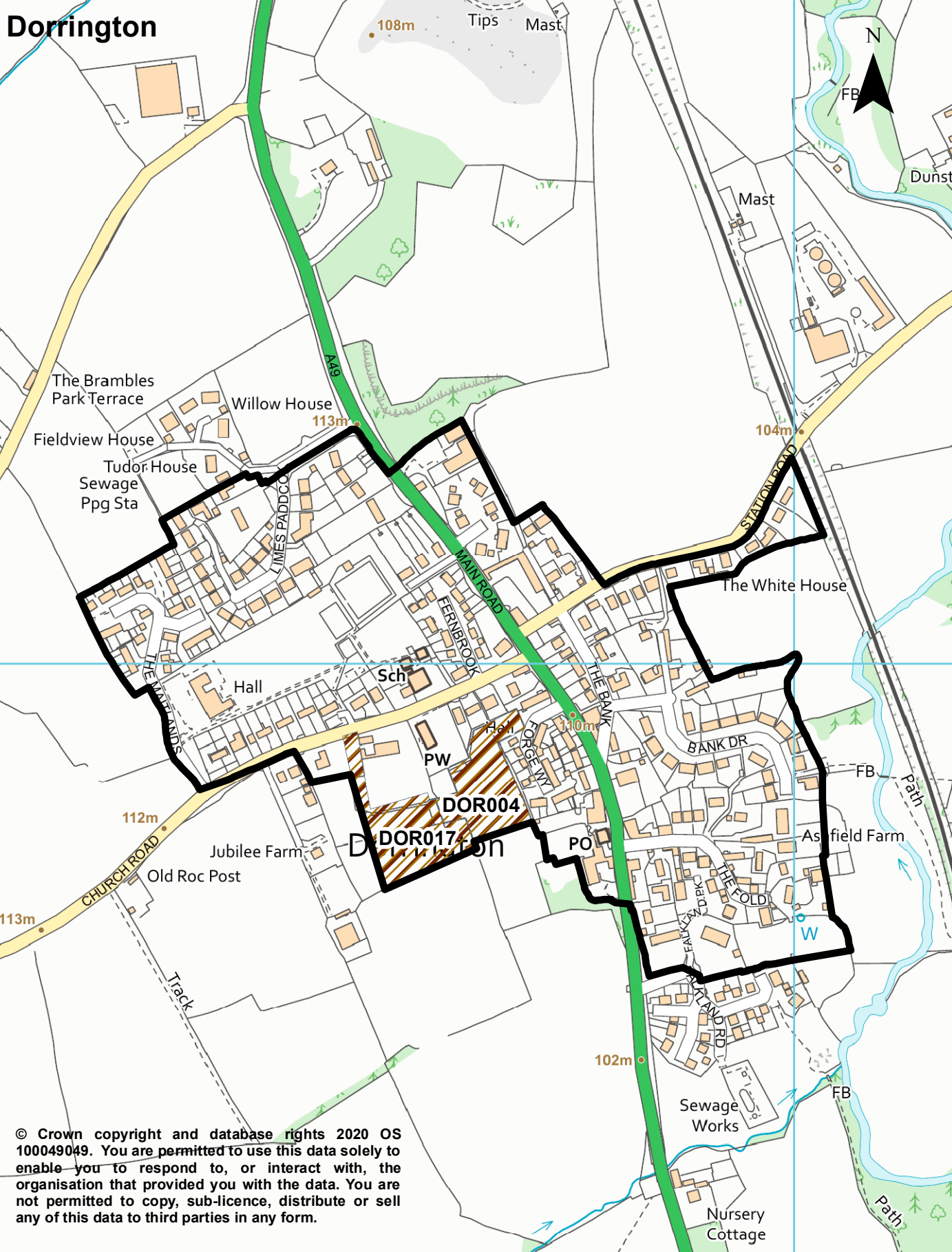
Berrington
ation House

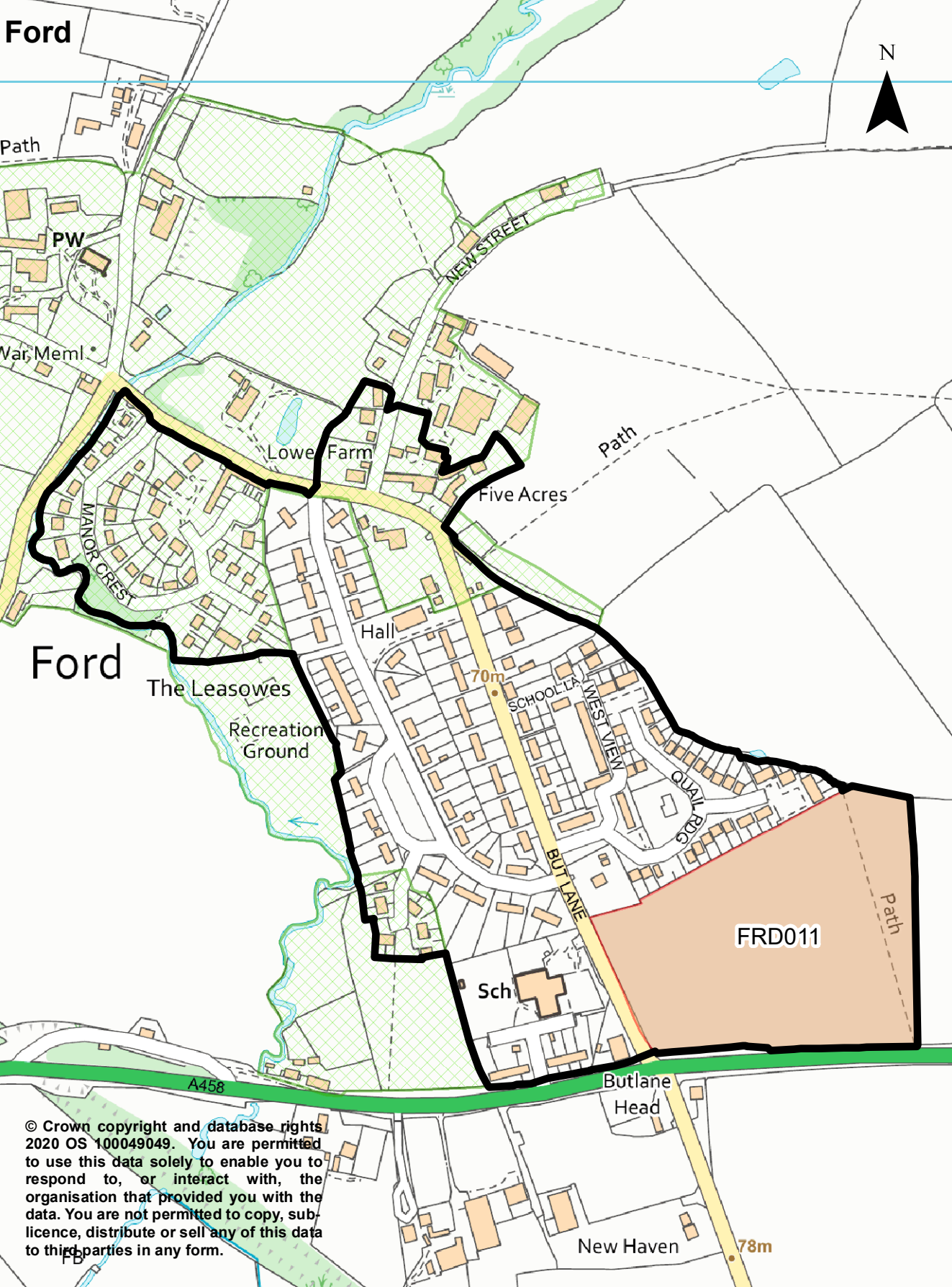
~~Waffle House~~

Rosemount

Bell Plantati

© Crown copyright and database rights 2020 OS 100049049. You are permitted to use this data solely to enable you to respond to, or interact with, the organisation that provided you with the data. You are not permitted to copy, sub-licence, distribute or sell any of this data to third parties in any form.





Ford

Path

PW

Var Meml.

NEW STREET

Lowe Farm

Five Acres

Path

Ford

The Leasowes

Recreation Ground

70m

SCHOOL LA

WEST VIEW

QUAIL BGS

BUT LANE

Sch

FRD011

Path

A458

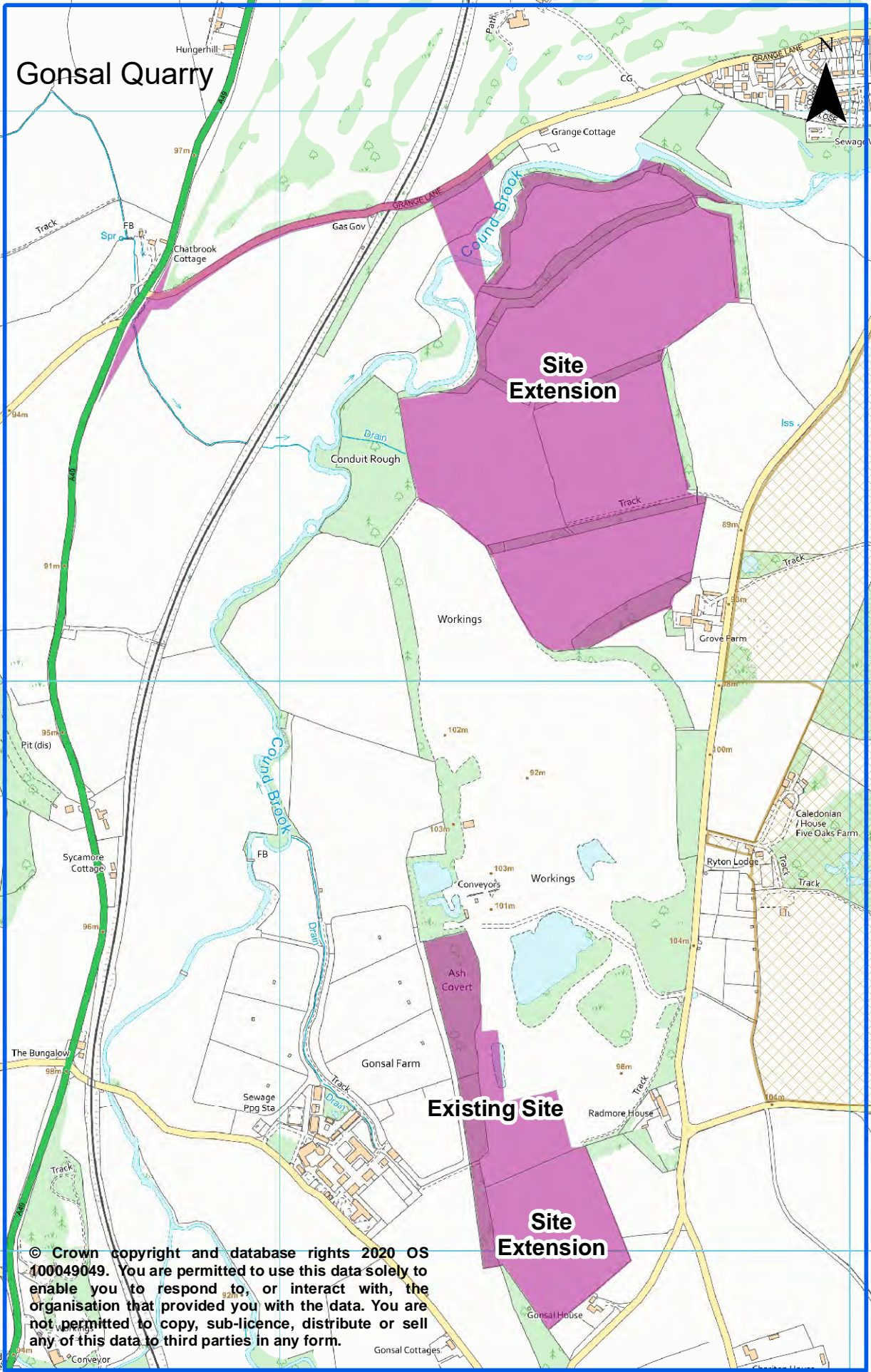
Butlane Head

New Haven

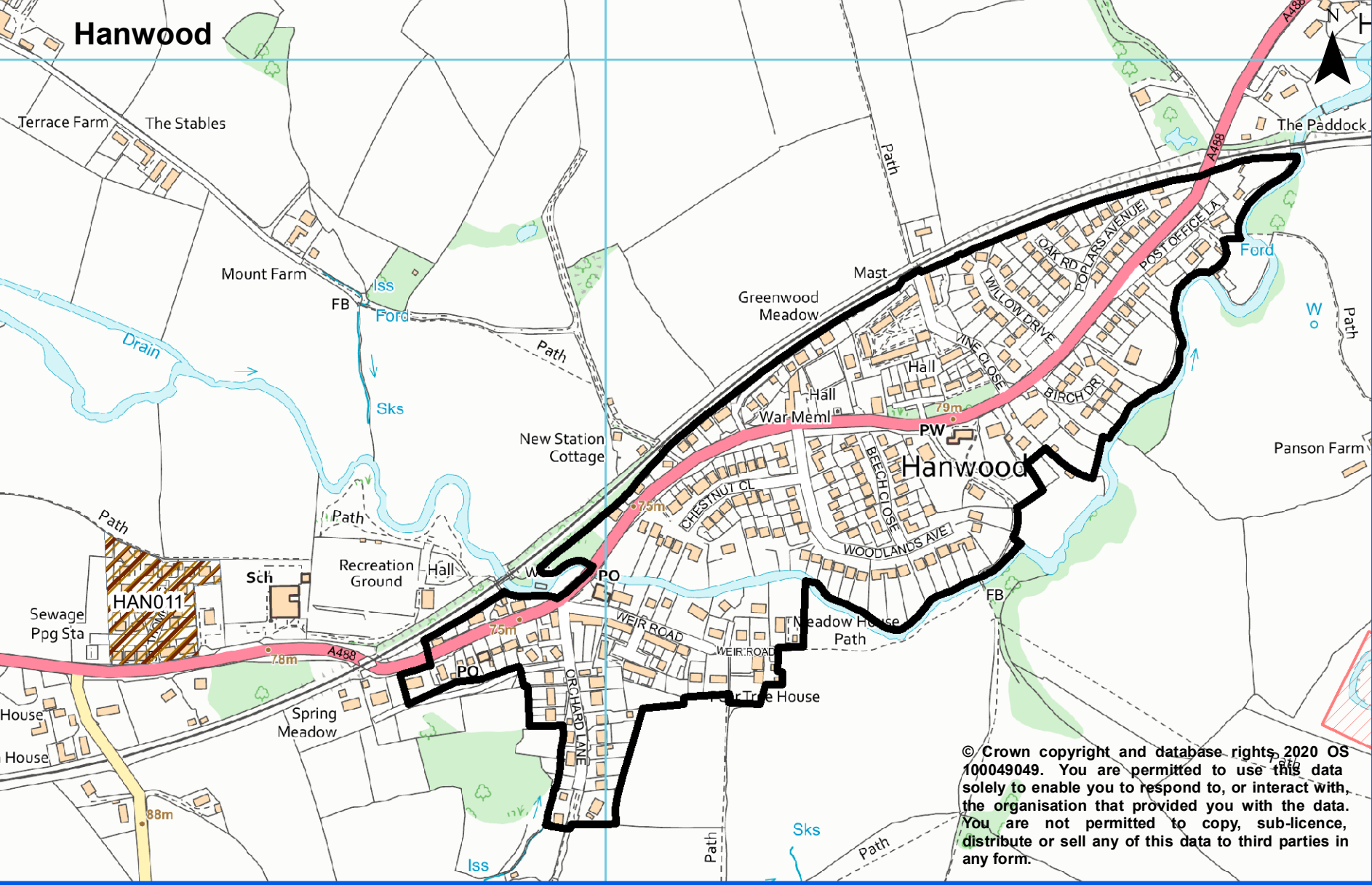
78m

© Crown copyright and database rights 2020 OS 100049049. You are permitted to use this data solely to enable you to respond to, or interact with, the organisation that provided you with the data. You are not permitted to copy, sub-lisence, distribute or sell any of this data to third parties in any form.

Gonsal Quarry

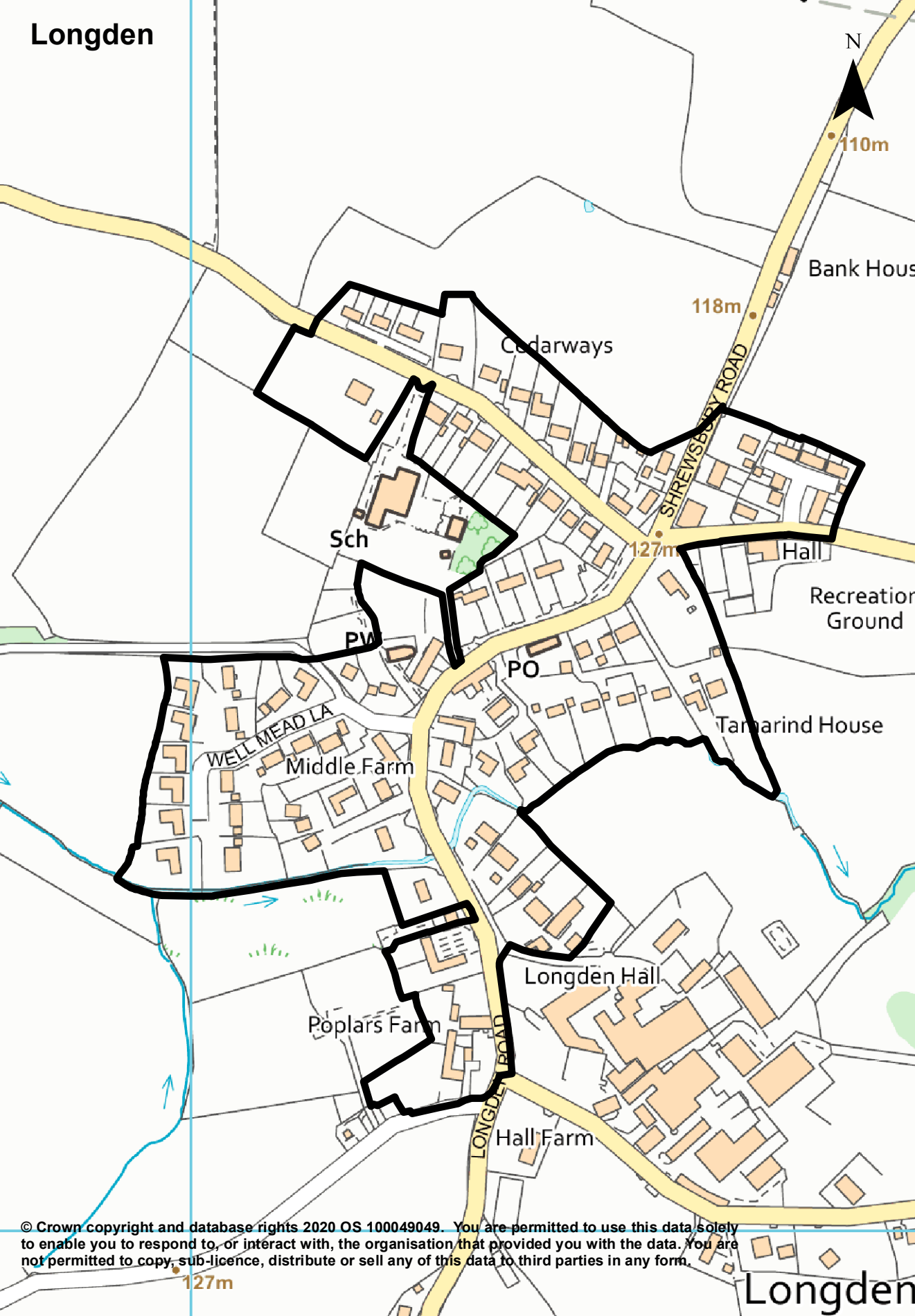


Hanwood



© Crown copyright and database rights, 2020 OS 100049049. You are permitted to use this data solely to enable you to respond to, or interact with, the organisation that provided you with the data. You are not permitted to copy, sub-licence, distribute or sell any of this data to third parties in any form.

Longden



Nesscliffe

