


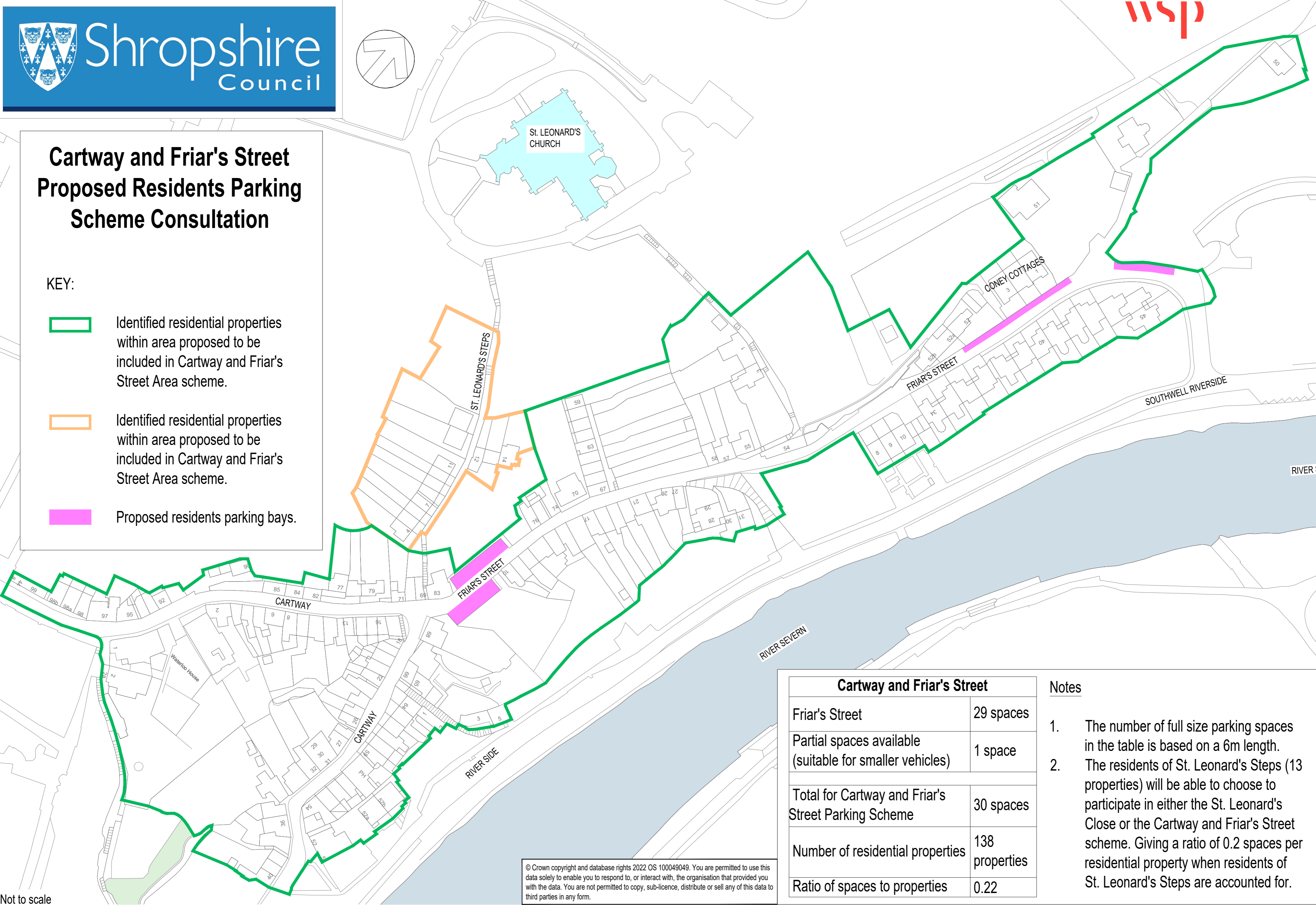


Cartway and Friar's Street Proposed Residents Parking Scheme Consultation

KEY:

-  Identified residential properties within area proposed to be included in Cartway and Friar's Street Area scheme.
-  Identified residential properties within area proposed to be included in Cartway and Friar's Street Area scheme.
-  Proposed residents parking bays.



Not to scale

© Crown copyright and database rights 2022 OS 100049049. You are permitted to use this data solely to enable you to respond to, or interact with, the organisation that provided you with the data. You are not permitted to copy, sub-licence, distribute or sell any of this data to third parties in any form.

Cartway and Friar's Street	
Friar's Street	29 spaces
Partial spaces available (suitable for smaller vehicles)	1 space
Total for Cartway and Friar's Street Parking Scheme	30 spaces
Number of residential properties	138 properties
Ratio of spaces to properties	0.22

Notes

1. The number of full size parking spaces in the table is based on a 6m length.
2. The residents of St. Leonard's Steps (13 properties) will be able to choose to participate in either the St. Leonard's Close or the Cartway and Friar's Street scheme. Giving a ratio of 0.2 spaces per residential property when residents of St. Leonard's Steps are accounted for.