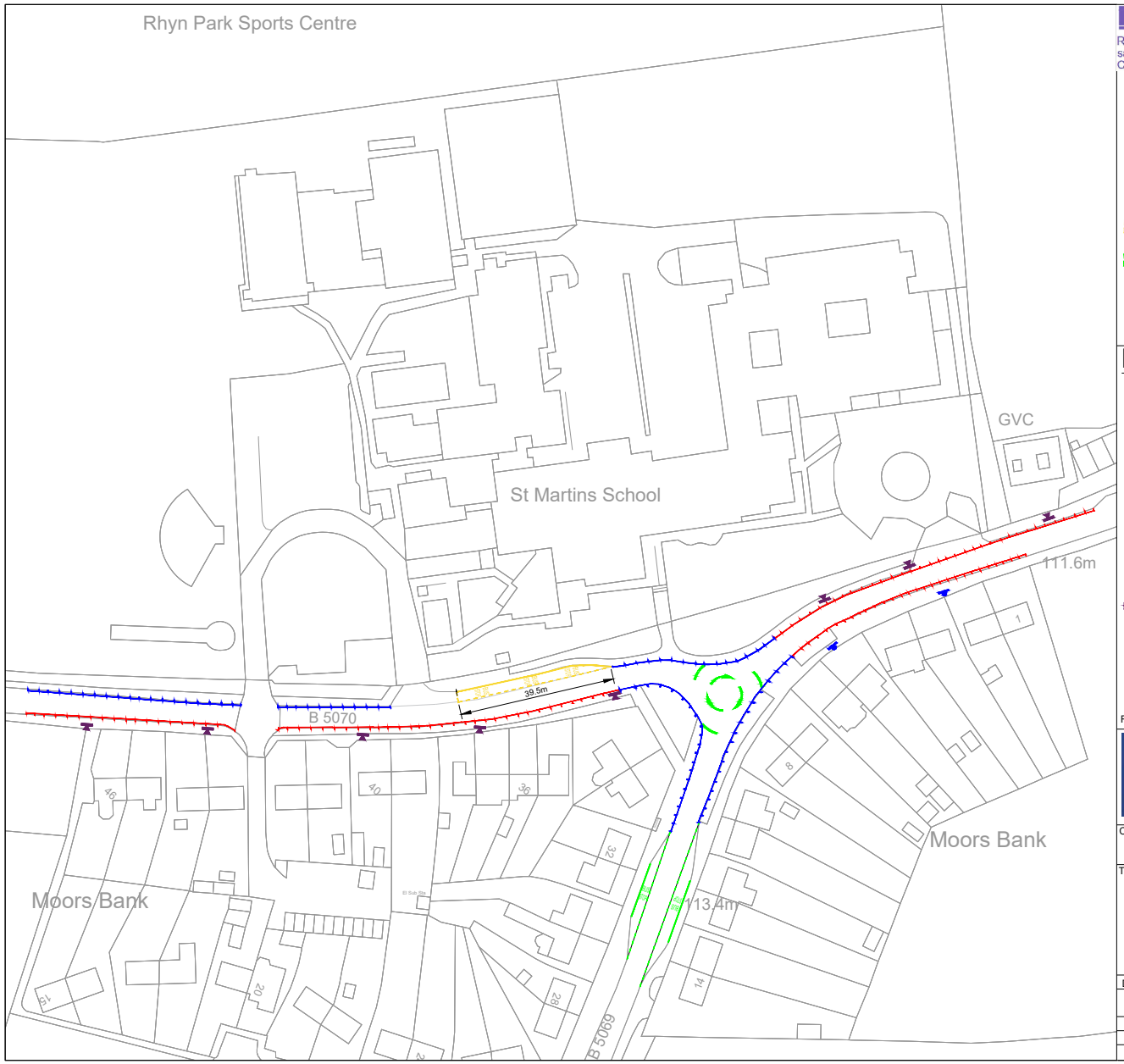


Ordnance Survey
Reproduced from the Ordnance Survey Map with the sanction of The Controller of H.M. Stationary Office. Crown Copyright Reserved. Licence No. LA 100049049.

## Key

- Existing:No restriction
  Proposed: No Waiting and No Loading
  8.30 - 9.15 am 2.45 - 3.30 pm
- Existing:No restriction
  Proposed: No Waiting At any time
  No Loading At any time
- Existing:No restriction
  Proposed: Bus Stand
- Existing Bus Stop Clear way to be formalised
- Layby/carriageway Boundary
- Existing give way and mini roundabout lining to be refreshed.

## Lining & Signing Plan

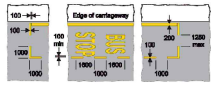

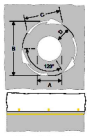

SIZE 1
A = 1000 min 2400 max
B = 3500 min 7000 max
C = 3025
D = 1250 min

New sign on Lamp Column

New sign on new post

Mon - Fri
8.30 - 9.15 am
2.45 - 3.30 pm

No loading
Mon - Fri
8.30 - 9.15 am
2.45 - 3.30 pm

| Revision | Amendment | Date |
|---|---|---|

Shropshire Council

CLIENT
SHROPSHIRE

TITLE
St Martins School Bus Stop Signing and Lining Proposal

| DRAWING No. | | REV | SCALE |
|---|---|---|---|
| SC/SMS/----/---/--/--/A | | 0 | NTS |
| DRAWN BY | HG | DATE | 04/10/2024 |
| CHECKED | DB | SIZE | A3 |
| ACAD FILE | ACAD | USPN | DWSR |